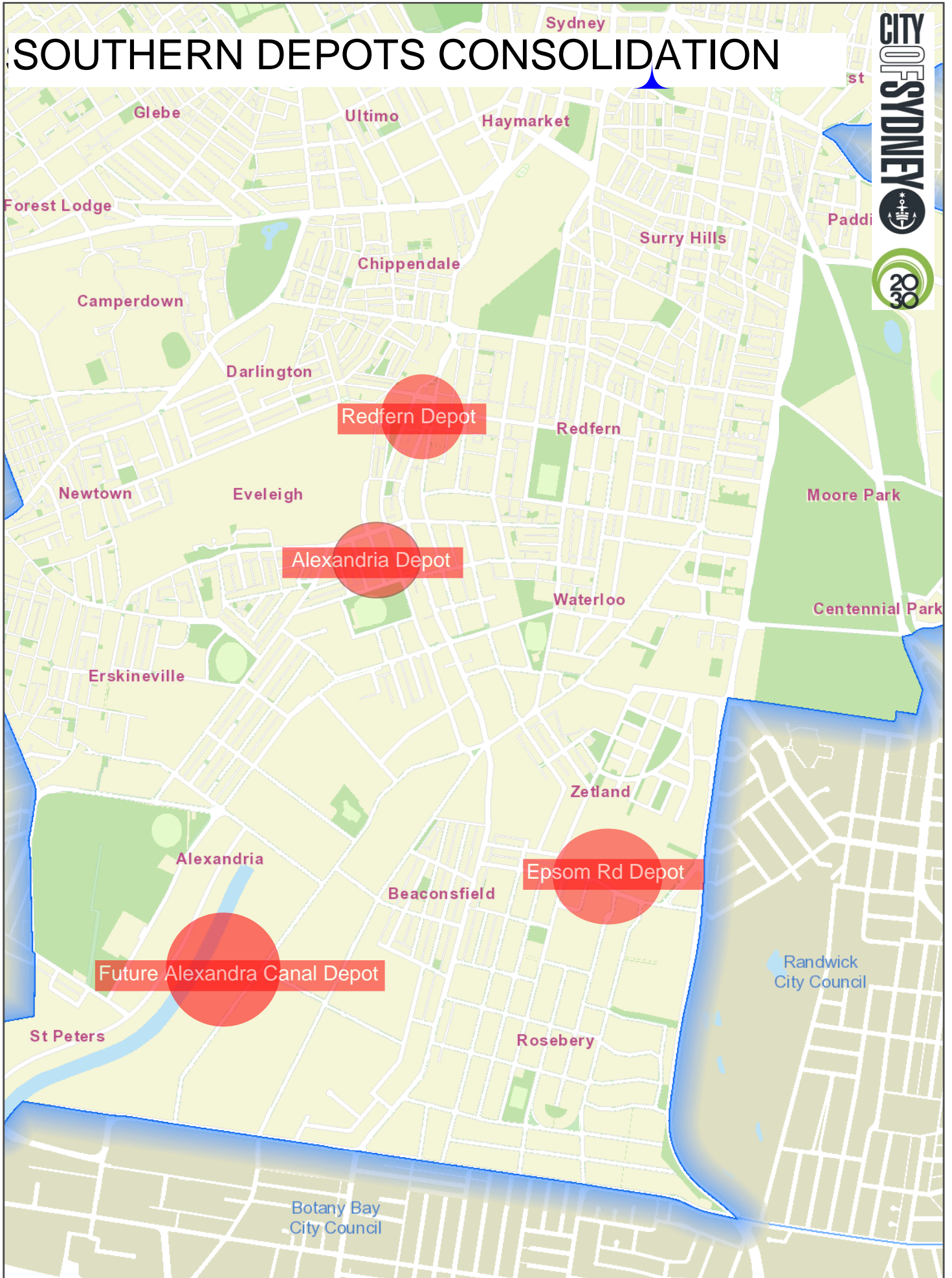


ATTACHMENT A

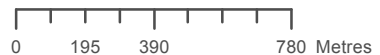
ATTACHMENT A

IDENTIFICATION PLAN – WIDER AREA

SOUTHERN DEPOTS CONSOLIDATION



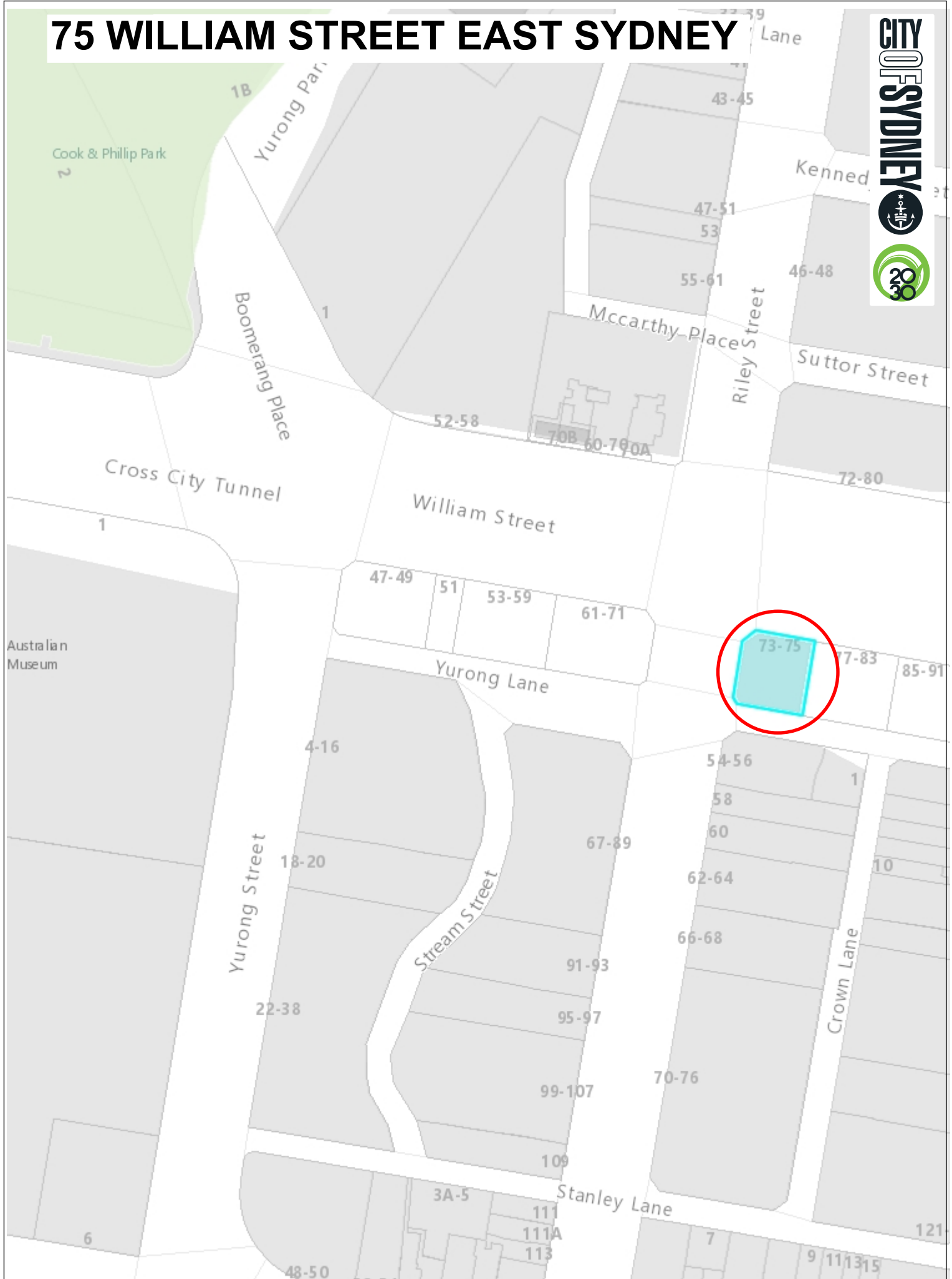
Copyright ©2015 City of Sydney Council & Land and Property Information & Sinclair Knight Merz, All Rights Reserved. This map has been compiled from various sources and the publisher and/or contributors accept no responsibility for any injury, loss or damage arising from the use, error or omissions therein. While all care is taken to ensure a high degree of accuracy, users are invited to notify Council of any map discrepancies. No part of this map may be reproduced without permission.



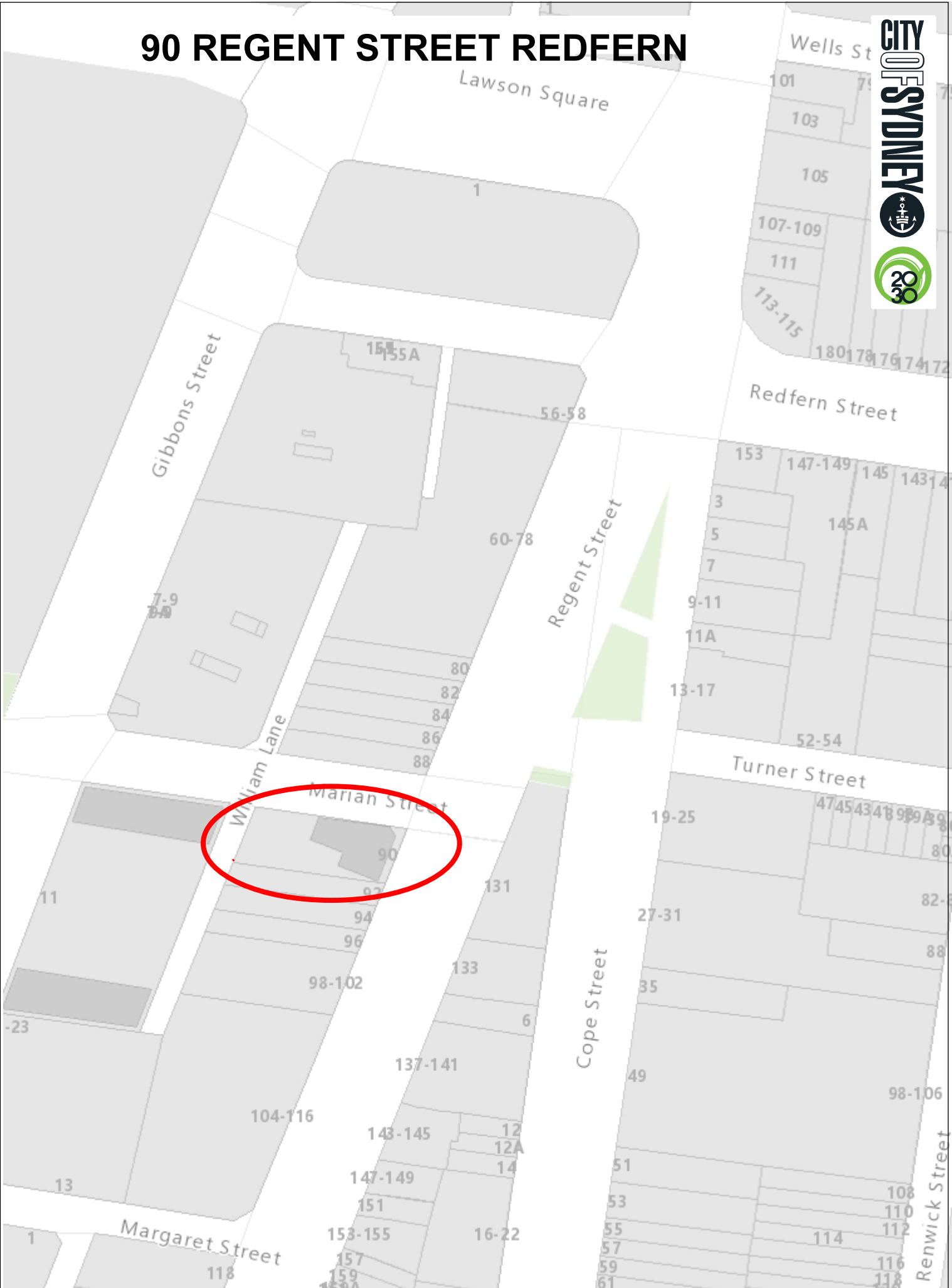
1:21,387 at A4
21/11/2016



75 WILLIAM STREET EAST SYDNEY



90 REGENT STREET REDFERN



Copyright ©2016 City of Sydney Council & Land and Property Information & Sinclair Knight Merz. All Rights Reserved. This map has been compiled from various sources and the publisher and/or contributors accept no responsibility for any injury, loss or damage arising from the use, error or omissions therein. While all care is taken to ensure a high degree of accuracy, users are invited to notify Council of any map discrepancies. No part of this map may be reproduced without permission.



1:1,000 at A4
26/07/2017



545-545 - 549 SOUTH DOWLING STREET MOORE PARK

